


# ***AIRFIELD*** ***Technology***

*Automatic Flight Inspection Systems*



an  
**ISO 9001**  
certified company

# AT-930DG

## *Automatic Flight Inspection System (AFIS)*

---

Airfield Technology has been building high quality flight inspection systems for more than 15 years.

The features of our top-of-the-line AT-930DG AFIS include:



- Fully Automatic Operation
  - All-Weather Capability
  - Differential GPS Position Reference
  - High Accuracy and Maximum Reliability
  - Windows® User Interface Software
  - Easy to Operate and Easy to Learn
  - Minimum Maintenance Requirements
  - Modular System Architecture
  - Long-Term Supportability
- 

### **Standard Capabilities**

- ILS Categories I, II, and III
- VOR
- DME
- NDB
- 75 MHz Marker Beacon
- VHF Communications
- PSR
- SSR
- PAR
- VASI / PAPI

### **Optional Capabilities**

- TACAN
- MLS
- GPS Non-Precision Approach
- UHF Communications
- SBAS / WAAS

### **Growth Capabilities**

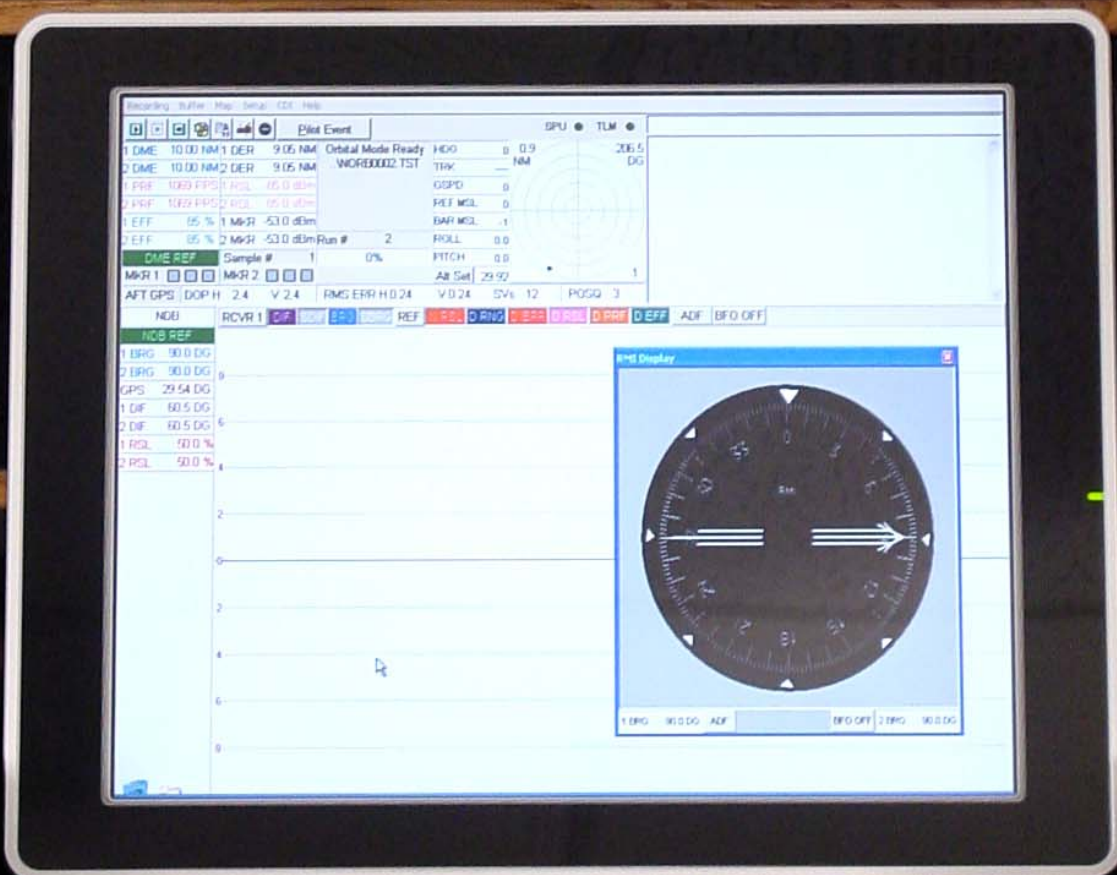
- GBAS / LAAS
  - RNAV
  - VDB
- 

The AT-930DG Flight Inspection System meets or exceeds the requirements of:

- ICAO Document 8071
- ICAO Annex 10
- FAA OAP 8200.1
- NATO STANAG 3374 AET P-1(B)



AT-930DG FLIGHT INSPECTION SYSTEM  
AIRFIELD TECHNOLOGY





# Advantages

Airfield Technology's extensive experience with radio navigation aid ground equipment allows us to design flight inspection systems that provide exactly the information needed by the flight inspector to evaluate navigation aids accurately and quickly.



---

## **Fully Automatic Operation**

True aircraft position is determined automatically and reliably. Avionics are tuned automatically. WinFIS software provides automatic analysis of navaid performance parameters.

## **All-Weather Capability**

Proven DGPS / GPS position reference system provides high accuracy in all conditions of weather and visibility.

## **High Accuracy**

Digital signal processing methods provide the most accurate measurements possible.

## **High Reliability**

Airfield Technology flight inspection systems have achieved an incredible reliability rate as proven during years of actual field use.

## **Easy Operation**

Windows user interface software makes the system very easy to learn and operate and provides maximum flexibility.

## **Easy Maintenance**

Modular and elegant design yields a system that is truly easy to understand and maintain.

## **Long-Term Supportability**

Maximum use of off-the-shelf components and modules guarantee long-term supportability and operational lifetime.

---

The AT-930DG uses high-quality avionics sensors combined with Digital Signal Processing to provide the highest accuracy possible.





---

*Airfield Technology is an **ISO 9001 Certified** company*

---



# WinFIS Software

*Easy to Learn*

*Easy to Use*

*Incredibly Powerful*

Airfield Technology has been providing Windows® software for flight inspection longer than any other company in the industry. The first version of our WinFIS software was delivered to FAA in 1995.

WinFIS software is very easy to learn, making the flight inspector comfortable immediately with the system

The software is simple, intuitive, and very easy to use, and the basics are fully understood after the first day of training

Easy to understand data and results improve communications between flight inspectors and ground-based navigation system engineers

Flight inspection software runs on any computer using Windows®, including existing computers at base office

Data may be easily copied, transferred, viewed, archived and printed on other computers

Use existing computer networks for backup/storage, no special hardware or software needed

Data can be shared using common media and methods (CD-ROM, USB Flash sticks, LAN, e-mail, etc.)

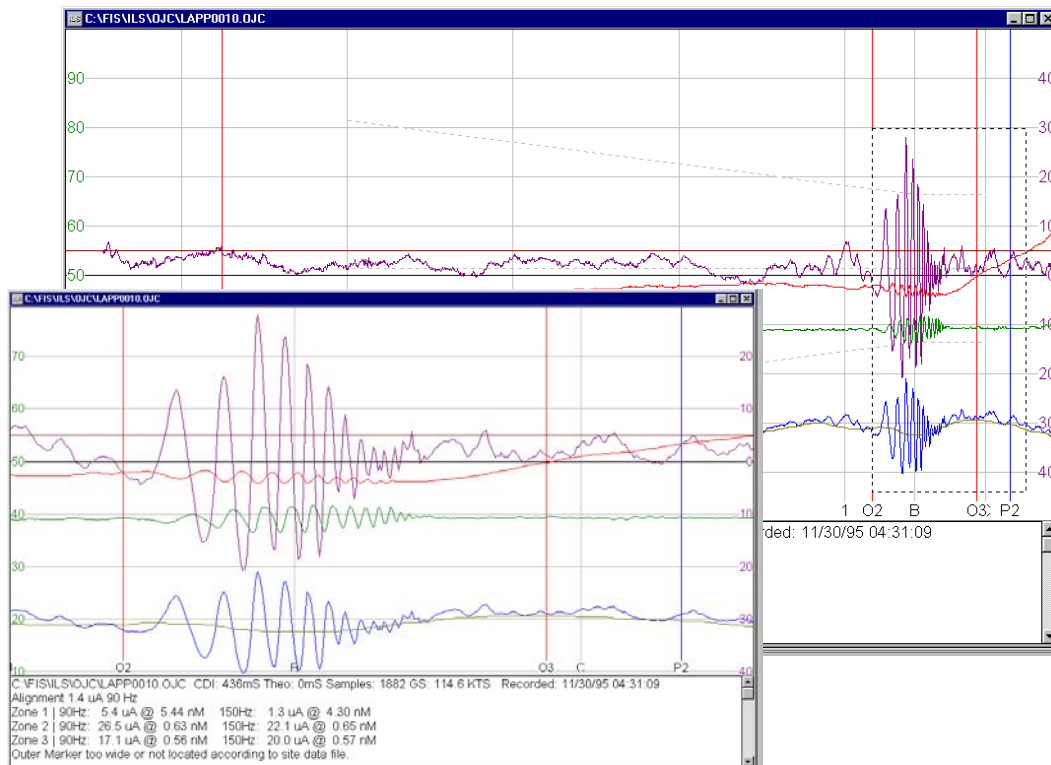
Built-in special analysis tools (graphical zoom, inspect individual samples, zone averaging, and more)

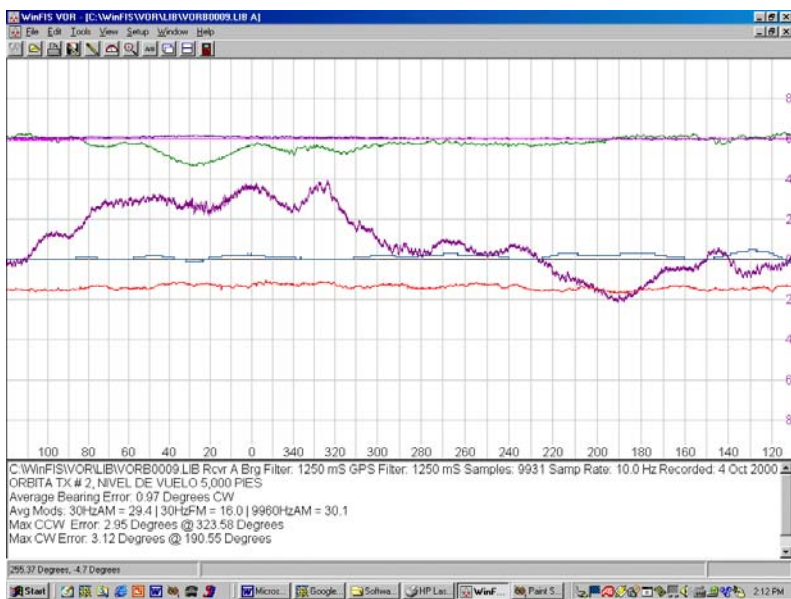
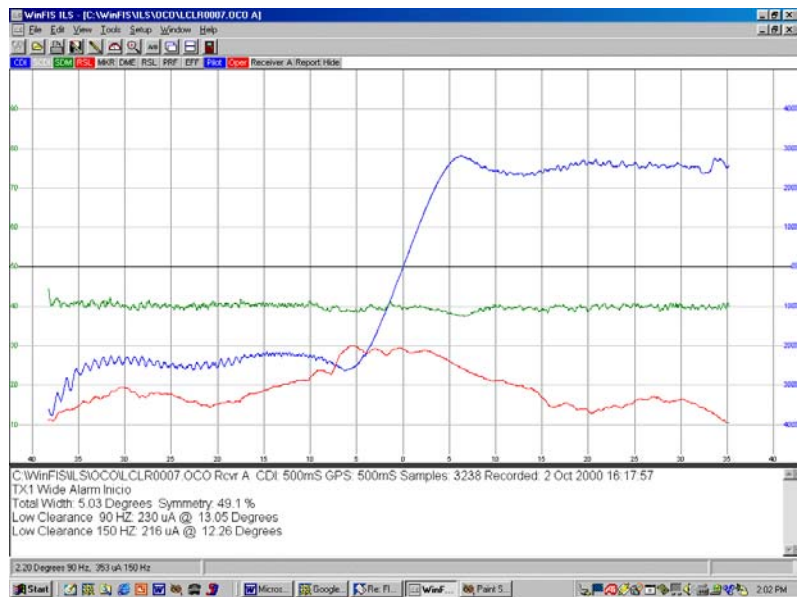
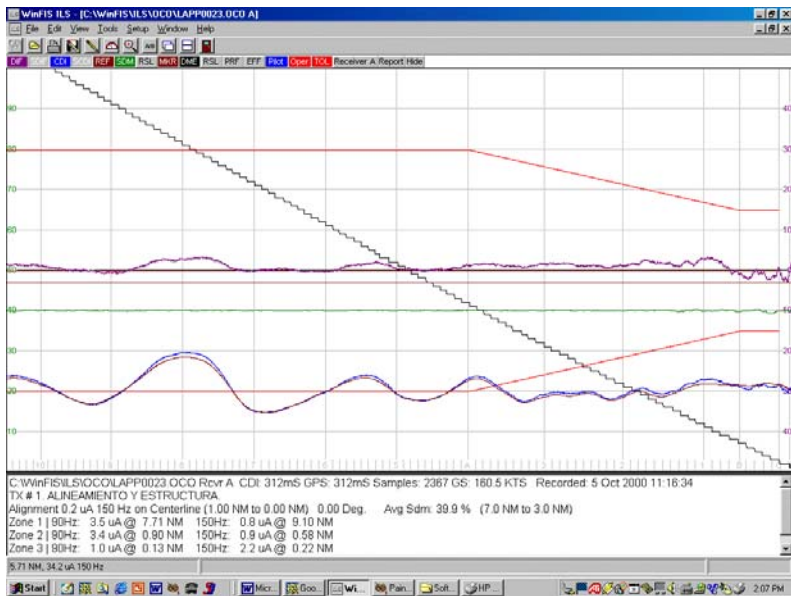
Easy to copy and paste results and data (graphical, numerical and text) into other programs (such as Word®, Excel®, etc.)

Multi-tasking – Run other programs during inspections (view procedures, reports, manuals, ICAO Doc 8071, etc.)

Built-in Help Files – Context sensitive help facility provides online reference

Print from any standard printer and computer with WinFIS installed







# Quality

At Airfield Technology, providing the highest quality product to the customer is our primary objective. You can rest assured that every detail will be given close attention.

*Proven customer satisfaction*


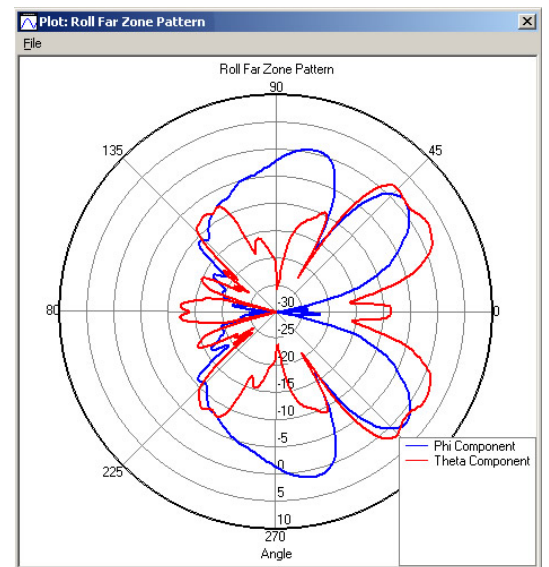

*Impeccable references*

At the start of a project Airfield Technology prepares a detailed Interface Control Document that specifies exactly what equipment is to be installed, where, and how.

Detailed drawings are prepared to show exactly where the system consoles, antennas and other equipment will be installed.

If the aircraft configuration does not have a proven history of successful use for flight inspection, a sophisticated electromagnetic modeling program is used to calculate the antenna radiation patterns for the key flight inspection system antennas.

Any potential problems with antenna performance are identified and resolved, and the optimum antenna locations on the aircraft are determined before installation.





# ISO 9001 Certified

---

Airfield Technology is an ISO 9001 certified company.

The certification confirms that Airfield Technology and our Quality Management System meet the rigid requirements of ISO 9001.

The ISO certification process ensures ongoing compliance to performance standards by requiring periodic audits by external registrars.

This achievement represents our dedication to excellence and indicates our position as an industry leader.

ISO registration also supports our pursuit of continuous improvement and our objective of providing all customers with the best possible products.

The reliability of our products in actual field use has been remarkable, and our commitment to ISO 9001 certification demonstrates our resolve for the future.



# Experience

Airfield Technology is the oldest and most experienced flight inspection system manufacturer in the United States. Established in 1991, the company remains to this day under the original management.

Solid, stable and reliable. You can count on us to be there when you need us.

*15+ years in business*

*19 systems manufactured*


*36 different countries*

*33 different aircraft*

---

2005	Poland Air Defense Forces / US Air Force
2004	FAA – United States Federal Aviation Administration
2003	Airways Corporation of New Zealand
2003	FAA – United States Federal Aviation Administration
2003	United States Army – Air Traffic Control Activity
2001	COCESNA (Central American Corp. for Air Navigation Services)
2000	Mongolia Civil Aviation Authority
2000	COCESNA (Central American Corp. for Air Navigation Services)
1999	Airfield Technology, Inc.
1999	Alenia-Marconi Systems (ASI)
1998	Navigation Aeronav
1997	Airways Corporation of New Zealand
1997	Radiola Corporation Ltd.
1996	FAA – United States Federal Aviation Administration
1995	FAA – United States Federal Aviation Administration
1995	FAA – United States Federal Aviation Administration
1995	Airfield Technology, Inc.
1992	Korea Civil Aviation Authority
1991	Airfield Technology, Inc.

---







Airfield Technology is committed to providing the finest customer service and support in the industry. We would be happy to discuss your flight inspection requirements and to provide any support we can to assist you in keeping the world's airways safe.

For more information, please contact us.

Physical Address:	Airfield Technology, Inc. Johnson County Executive Airport 12897 West 151 <sup>st</sup> Street, Suite A Olathe, Kansas 66062 USA
Postal Address:	Airfield Technology, Inc. PO Box 14216 Lenexa, Kansas 66285 USA
Telephone:	913 780-9800
Fax:	913 780-9803
Internet Site:	<a href="http://www.airfield.com">http://www.airfield.com</a>
Contacts:	Larry Brady <a href="mailto:Lbrady@airfield.com">Lbrady@airfield.com</a>
	Jim Sitton <a href="mailto:Jsitton@airfield.com">Jsitton@airfield.com</a>

